

HAMILTON'S

ILLUSTRATED
AUTO
ROAD MAP

FIFTH EDITION



MISSION BELLS

CALIFORNIA TOUR BOOK

SHOWING ACTUAL PHOTOS OF THE LOCATION OF TURNS,
FORKS, CROSSROADS, LANDMARKS, HOTELS, RESORTS,
INNS, GARAGES AND POINTS OF INTEREST, WITH
MUCH SUPPLEMENTARY INFORMATION
TO MOTORIST AND TOURIST

COPYRIGHT BY E. E. HAMILTON

PRICE \$2.00

HOME F 3489



372 WILCOX BLDG., COR. 2ND & SPRING STS. LOS ANGELES, CAL.

PRINTED BY
FRANK E. GARBUTT COMPANY
650-652 SO. OLIVE STREET
LOS ANGELES, CAL.

NOTE



This, the Fifth Edition of Hamilton's Automobile Road Map, contains measured and pictured road maps from Tia Juana, Mexico, on the south, to Klamath Falls, Oregon, on the north, and Reno and Carson City, Nevada, on the east.

In preparing this Fifth, the greatest and largest road map of its kind in the world, neither time nor money have been spared to add every possible new feature, including many thousands of miles of road hitherto unmapped.

Our aim is to give the touring public the best service, the best information and the best maps. With this end in view the policy that has brought our past success has been continued, in an effort to make the best use of the limited time at our disposal in compiling a map of such a vast territory.

Though the entire state is now entirely covered, including all the best main roads, and though nearly every hotel, garage, resort and point of interest is reached, the good work will go steadily along.

This book, some say, could hardly be improved upon, since it covers over 12,000 miles of country and visits Lake Tahoe, Mt. Shasta and Yosemite Valley.

However, we will constantly raise the standard and mileage, the arrangement and artistic qualities. Our aim is to give the touring public a guide book, built on accuracy and honesty, trusting thereby we will merit the continued support of our motorist friends.

All matter herein is fully copyrighted and any infringement either in idea or section, will be vigorously prosecuted.

Fifth Edition Copyrighted 1914 by
**HAMILTON'S ILLUSTRATED AUTO ROAD
MAP CO.**

372 Wilcox Bldg., Los Angeles, Cal.






\$1.00

Bosch Products

WORLD'S RECORD HOLDERS

Magnetos and Plugs

BOSCH SERVICE STATION



RAYFIELD the Better Carburetor

FLEXIBILITY - POWER - ECONOMY

E.A. FEATHERSTONE

MOTOR CAR SUPPLIES

1014-18 So. Main St.

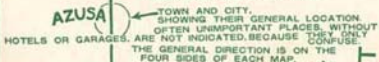
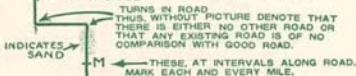
Los Angeles, Cal.

EXCLUSIVE DISTRIBUTOR

MAP D

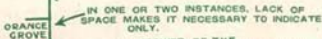
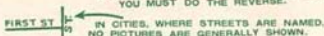
DIAGRAMS:- HOW TO USE THE MAPS.

ALWAYS DRIVE STRAIGHT AHEAD, REGARDLESS OF ALL CROSSROADS OR ANGLING FORKS UNLESS A PICTURE DENOTES THE ROUTE.




CURVES ALWAYS SEE WHICH WAY A PICTURE ILLUSTRATES. THUS IF GOING WEST A PICTURE SAYS - VIEW NORTH, HOUSE AND BARN AT TURN. IT MEANS: OFF TO THE NORTH OF THE ROAD IS A HOUSE AND BARN. ON ARRIVING AT SCENE - TURN WAY MAP INDICATES. IF GOING IN OPPOSITE DIRECTION OF COURSE YOU MUST DO THE REVERSE.

EAST



TOWER OF THE LOS ANGELES CITY HALL, ON BROADWAY, BETWEEN SECOND AND THIRD STS., FROM WHICH THE MAPS RADIATE IN ALL DIRECTIONS, AND DISTANCES ARE CALCULATED BY U. S. SURVEY.



THERE ARE, OF COURSE, MANY CUT-OFFS AND SECONDARY ROADS IN ALL PARTS OF THE STATE. IT HAS BEEN THE DESIRE OF THE PUBLISHERS TO EVENTUALLY SHOW ALL ROADS IN THE STATE; BUT AT THE PRESENT TIME ONLY THE BEST MAIN ROADS ARE SHOWN.

REPUBLIC TIRES

PACIFIC COAST BRANCHES

SAN FRANCISCO SEATTLE LOS ANGELES
 PORTLAND FRESNO SAN DIEGO SACRAMENTO

MOTOR CAR SUPPLIES

GOODYEAR TIRE S REPUBLIC
GOODRICH UNITED STATES

DIAMOND SILVERTOWN CORD

FORD
SPECIALTIES

Our PRICES are RIGHT
TRY US

OILS,
GREASES

Everything for the Auto or Garage

VULCANIZING

That Pays You Is the Kind We Do

Work Called for and Delivered. Tires Changed Free

THE PASADENA VULCANIZING WORKS

H. W. SHAFER

Phone FO-3240

32 West Colorado



The Raymond

Pasadena, California.

Season from December 18 to April 30. Golf Course in
Its Own Grounds. A Park of 80 Acres.

WALTER RAYMOND, Proprietor.

MAP I.

EAST

SOUTH

LAMANDA PARK

TO POMONA ST.

TO COLORADO ST.

FAIR OAKS AVE

TO GAVANZA PLAZA

SOUTH PASADENA

PASADENA

HUNTINGTON DRIVE

MISSION ROAD

DOWNNEY AVE

DAILY ST.

MAIN ST.

E. MAIN ST.

BRIDGE LA RIVER

CITY HALL

TO SAN GABRIEL MAP 14

TO EASTLAKE PARK

TO PASADENA WEST



BEAUTIFUL HOTEL
RAYMOND
WALTER
RAYMOND
PROP.
GARAGE IN
CONNECTION



CURVE AT
ONEONTA
PARK
STATION



WESTERN RUBBER &
SUPPLY CO.
EVERYTHING FOR GARAGE
OR CAR
66 SO. FAIR OAKS AVE.
PASADENA



VIEW AT GATE
OF EASTLAKE
PARK

LOS ANGELES
CITY HALL
TO
COLORADO ST
PASADENA
10 MILES
WEST

HOLD-UPS

are very likely to occur if you are not using Union Oil Company Lubricating Oils, Gasoline and Greases
Branch Station at Pasadena Calif.

"Where every songster from every land,
If feathered—is found there on hand."

Ten thousand sq.
feet of Avisties,
containing Birds
and Pets of all
Kinds.

Birds of yellow, birds of red,
Brilliant markings, tufted heads;
Mocking, talking, singing ever,
Longing for their woodland—never.

Guarantee



Our guarantee is
good. We are here
to stay.

Every Parrot is
guaranteed to talk;
Canaries to sing
or warble.



America's great-
est Bird and Pet
Animal store.

Collections from
every part of the
Earth.

Largest stock of
Birds, cages, seeds
and remedies.

Aquarium goods



Visitors welcome

Telephone Main 3451

L. M. GRIDER, Prop.

1301-1311 CENTRAL AVENUE

Trade Mark **"BIRDLAND"** Mark

LOS ANGELES, CALIFORNIA

Branch Store

216 Mercantile Place
Main 2169 Home A 3632

Sample pages from

Fifth Edition of
[Hamilton's Illustrated Auto Road Map](#)

Published in 1914

Printed by Frank E. Garbutt Co,
Los Angeles, CA

Original book contains over 200 strip maps
and route information.

274 pages, hard bound, canvas covers

PDF conversion by Steve Haughey
steve@shaughey.com